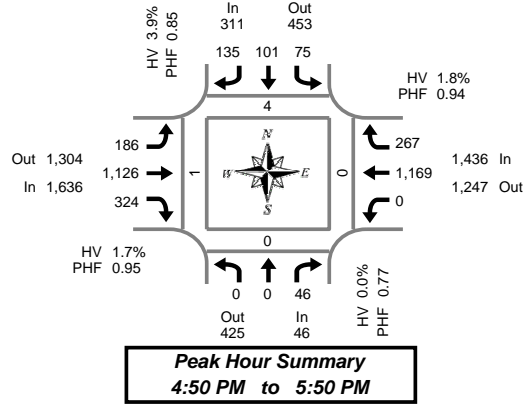


Total Vehicle Summary



Clay Carney
(503) 833-2740



Hwy 99 & NE 134th St

Wednesday, March 01, 2006

4:00 PM to 6:00 PM

5-Minute Interval Summary 4:00 PM to 6:00 PM

Interval Start Time	Northbound Hwy 99				Southbound Hwy 99				Eastbound NE 134th St				Westbound NE 134th St				Interval Total	Pedestrians Crosswalk			
	L	T	R	Bikes	L	T	R	Bikes	L	T	R	Bikes	L	T	R	Bikes		North	South	East	West
4:00 PM	0	0	3	0	3	14	11	0	12	82	24	0	0	75	16	0	240	0	0	0	0
4:05 PM	0	0	3	0	2	7	15	0	22	100	21	0	0	80	19	0	269	0	1	0	0
4:10 PM	0	0	7	0	12	16	23	0	14	61	21	0	0	92	29	0	275	0	1	0	0
4:15 PM	0	0	2	0	3	10	11	0	17	93	33	0	0	108	20	0	297	0	0	0	0
4:20 PM	0	0	2	0	5	10	18	0	21	83	24	0	0	86	18	0	267	0	0	0	0
4:25 PM	0	0	2	0	5	15	12	0	10	88	20	0	0	94	21	0	267	2	0	0	0
4:30 PM	0	0	1	0	5	5	9	0	15	68	46	0	0	60	20	0	229	0	0	0	0
4:35 PM	0	0	5	0	8	14	12	0	26	80	26	0	0	82	26	0	279	0	0	0	0
4:40 PM	0	0	2	0	10	11	16	0	17	65	23	0	0	109	25	0	278	1	0	0	1
4:45 PM	0	0	4	0	6	11	12	0	20	81	29	0	0	94	16	0	273	0	0	0	0
4:50 PM	0	0	4	0	2	8	11	0	19	87	23	0	0	107	25	0	286	1	0	0	0
4:55 PM	0	0	3	0	6	4	14	0	12	89	25	0	0	98	19	0	270	1	0	0	0
5:00 PM	0	0	2	0	8	5	7	0	21	97	21	0	0	81	20	0	262	0	0	0	0
5:05 PM	0	0	4	0	7	10	12	0	22	87	25	0	0	113	15	0	295	0	0	0	0
5:10 PM	0	0	6	0	3	7	11	0	16	93	23	0	0	84	26	0	269	0	0	0	0
5:15 PM	0	0	5	0	6	9	11	0	15	101	26	0	0	79	25	0	277	0	0	0	0
5:20 PM	0	0	2	0	4	8	12	0	13	94	22	0	0	116	28	0	299	0	0	0	0
5:25 PM	0	0	7	0	3	11	16	0	17	101	31	0	0	95	17	0	298	0	0	0	1
5:30 PM	0	0	3	0	6	9	9	0	15	101	27	0	0	99	27	0	296	0	0	0	0
5:35 PM	0	0	4	0	13	8	8	0	11	91	35	0	0	105	18	0	293	1	0	0	0
5:40 PM	0	0	4	0	8	11	10	0	13	92	29	0	0	97	25	0	289	1	0	0	0
5:45 PM	0	0	2	0	9	11	14	0	12	93	37	0	0	95	22	0	295	0	0	0	0
5:50 PM	0	0	3	0	7	10	10	0	9	88	34	0	0	63	16	0	240	0	0	0	0
5:55 PM	0	0	2	0	3	9	9	0	22	65	33	0	0	86	26	0	255	0	0	0	0
Total Survey	0	0	82	0	144	233	293	0	391	2,080	658	0	0	2,198	519	0	6,598	7	2	0	2

15-Minute Interval Summary 4:00 PM to 6:00 PM

Interval Start Time	Northbound Hwy 99				Southbound Hwy 99				Eastbound NE 134th St				Westbound NE 134th St				Interval Total	Pedestrians Crosswalk			
	L	T	R	Bikes	L	T	R	Bikes	L	T	R	Bikes	L	T	R	Bikes		North	South	East	West
4:00 PM	0	0	13	0	17	37	49	0	48	243	66	0	0	247	64	0	784	0	2	0	0
4:15 PM	0	0	6	0	13	35	41	0	48	264	77	0	0	288	59	0	831	2	0	0	0
4:30 PM	0	0	8	0	23	30	37	0	58	213	95	0	0	251	71	0	786	1	0	0	1
4:45 PM	0	0	11	0	14	23	37	0	51	257	77	0	0	299	60	0	829	2	0	0	0
5:00 PM	0	0	12	0	18	22	30	0	59	277	69	0	0	278	61	0	826	0	0	0	0
5:15 PM	0	0	14	0	13	28	39	0	45	296	79	0	0	290	70	0	874	0	0	0	1
5:30 PM	0	0	11	0	27	28	27	0	39	284	91	0	0	301	70	0	878	2	0	0	0
5:45 PM	0	0	7	0	19	30	33	0	43	246	104	0	0	244	64	0	790	0	0	0	0
Total Survey	0	0	82	0	144	233	293	0	391	2,080	658	0	0	2,198	519	0	6,598	7	2	0	2

Peak Hour Summary 4:50 PM to 5:50 PM

By Approach	Northbound Hwy 99				Southbound Hwy 99				Eastbound NE 134th St				Westbound NE 134th St				Total	Pedestrians Crosswalk			
	In	Out	Total	Bikes	In	Out	Total	Bikes	In	Out	Total	Bikes	In	Out	Total	Bikes		North	South	East	West
Volume	46	425	471	0	311	453	764	0	1,636	1,304	2,940	0	1,436	1,247	2,683	0	3,429	4	0	0	1
%HV	0.0%				3.9%				1.7%				1.8%				1.9%				
PHF	0.77				0.85				0.95				0.94				0.96				

By Movement	Northbound Hwy 99				Southbound Hwy 99				Eastbound NE 134th St				Westbound NE 134th St				Total
	L	T	R	Total	L	T	R	Total	L	T	R	Total	L	T	R	Total	
Volume	0	0	46	46	75	101	135	311	186	1,126	324	1,636	0	1,169	267	1,436	3,429
%HV	0.0%	0.0%	0.0%	0.0%	1.3%	2.0%	6.7%	3.9%	1.6%	1.6%	1.9%	1.7%	0.0%	1.7%	2.2%	1.8%	1.9%
PHF	0.00	0.00	0.77	0.77	0.63	0.84	0.87	0.85	0.79	0.95	0.80	0.95	0.00	0.94	0.84	0.94	0.96

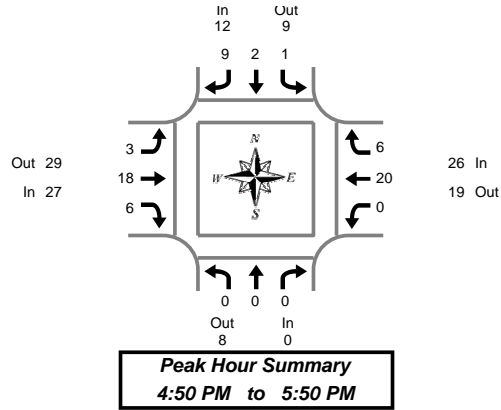
Rolling Hour Summary 4:00 PM to 6:00 PM

Interval Start Time	Northbound Hwy 99				Southbound Hwy 99				Eastbound NE 134th St				Westbound NE 134th St				Interval Total	Pedestrians Crosswalk			
	L	T	R	Bikes	L	T	R	Bikes	L	T	R	Bikes	L	T	R	Bikes		North	South	East	West
4:00 PM	0	0	38	0	67	125	164	0	205	977	315	0	0	1,085	254	0	3,230	5	2	0	1
4:15 PM	0	0	37	0	68	110	145	0	216	1,011	318	0	0	1,116	251	0	3,272	5	0	0	1
4:30 PM	0	0	45	0	68	103	143	0	213	1,043	320	0	0	1,118	262	0	3,315	3	0	0	2
4:45 PM	0	0	48	0	72	101	133	0	194	1,114	316	0	0	1,168	261	0	3,407	4	0	0	1
5:00 PM	0	0	44	0	77	108	129	0	186	1,103	343	0	0	1,113	265	0	3,368	2	0	0	1

Heavy Vehicle Summary



Clay Carney
(503) 833-2740



Hwy 99 & NE 134th St

Wednesday, March 01, 2006

4:00 PM to 6:00 PM

Heavy Vehicle 5-Minute Interval Summary

4:00 PM to 6:00 PM

Interval Start Time	Northbound Hwy 99				Southbound Hwy 99				Eastbound NE 134th St				Westbound NE 134th St				Interval Total
	L	T	R	Total	L	T	R	Total	L	T	R	Total	L	T	R	Total	
4:00 PM	0	0	0	0	1	3	0	4	0	2	1	3	0	2	1	3	10
4:05 PM	0	0	0	0	0	0	2	2	0	4	0	4	0	0	2	2	8
4:10 PM	0	0	0	0	1	2	0	3	0	0	1	1	0	6	0	6	10
4:15 PM	0	0	0	0	0	1	0	1	1	1	2	4	0	3	0	3	8
4:20 PM	0	0	0	0	0	0	3	3	1	5	0	6	0	0	0	0	9
4:25 PM	0	0	0	0	0	0	0	0	0	5	0	5	0	4	0	4	9
4:30 PM	0	0	0	0	0	0	1	1	3	3	2	8	0	2	1	3	12
4:35 PM	0	0	0	0	0	0	0	0	0	4	1	5	0	2	0	2	7
4:40 PM	0	0	0	0	0	0	1	1	1	0	0	1	0	2	0	2	4
4:45 PM	0	0	0	0	0	2	1	3	2	2	0	4	0	0	1	1	8
4:50 PM	0	0	0	0	0	0	1	1	0	2	1	3	0	4	0	4	8
4:55 PM	0	0	0	0	1	0	1	2	1	1	1	3	0	0	1	1	6
5:00 PM	0	0	0	0	0	0	0	0	0	1	0	1	0	2	0	2	3
5:05 PM	0	0	0	0	0	0	1	1	0	2	1	3	0	1	0	1	5
5:10 PM	0	0	0	0	0	1	2	3	0	2	1	3	0	3	0	3	9
5:15 PM	0	0	0	0	0	0	1	1	0	1	0	1	0	1	1	2	4
5:20 PM	0	0	0	0	0	0	0	0	0	1	1	2	0	2	1	3	5
5:25 PM	0	0	0	0	0	0	1	1	1	2	0	3	0	1	0	1	5
5:30 PM	0	0	0	0	0	0	0	0	0	0	0	0	0	1	1	2	2
5:35 PM	0	0	0	0	0	1	0	1	0	3	1	4	0	2	0	2	7
5:40 PM	0	0	0	0	0	0	1	1	1	2	0	3	0	3	2	5	9
5:45 PM	0	0	0	0	0	0	1	1	0	1	0	1	0	0	0	0	2
5:50 PM	0	0	0	0	0	0	0	0	0	2	0	2	0	0	0	0	2
5:55 PM	0	0	0	0	0	0	1	1	1	2	1	4	0	3	2	5	10
Total Survey	0	0	0	0	3	10	18	31	12	48	14	74	0	44	13	57	162

Heavy Vehicle 15-Minute Interval Summary

4:00 PM to 6:00 PM

Interval Start Time	Northbound Hwy 99				Southbound Hwy 99				Eastbound NE 134th St				Westbound NE 134th St				Interval Total
	L	T	R	Total	L	T	R	Total	L	T	R	Total	L	T	R	Total	
4:00 PM	0	0	0	0	2	5	2	9	0	6	2	8	0	8	3	11	28
4:15 PM	0	0	0	0	0	1	3	4	2	11	2	15	0	7	0	7	26
4:30 PM	0	0	0	0	0	0	2	2	4	7	3	14	0	6	1	7	23
4:45 PM	0	0	0	0	1	2	3	6	3	5	2	10	0	4	2	6	22
5:00 PM	0	0	0	0	0	1	3	4	0	5	2	7	0	6	0	6	17
5:15 PM	0	0	0	0	0	0	2	2	1	4	1	6	0	4	2	6	14
5:30 PM	0	0	0	0	0	1	1	2	1	5	1	7	0	6	3	9	18
5:45 PM	0	0	0	0	0	0	2	2	1	5	1	7	0	3	2	5	14
Total Survey	0	0	0	0	3	10	18	31	12	48	14	74	0	44	13	57	162

Heavy Vehicle Peak Hour Summary

4:50 PM to 5:50 PM

By Approach	Northbound Hwy 99			Southbound Hwy 99			Eastbound NE 134th St			Westbound NE 134th St			Total
	In	Out	Total	In	Out	Total	In	Out	Total	In	Out	Total	
Volume	0	8	8	12	9	21	27	29	56	26	19	45	65
PHF	0.00			0.60			0.84			0.72			0.90

By Movement	Northbound Hwy 99				Southbound Hwy 99				Eastbound NE 134th St				Westbound NE 134th St				Total
	L	T	R	Total	L	T	R	Total	L	T	R	Total	L	T	R	Total	
Volume	0	0	0	0	1	2	9	12	3	18	6	27	0	20	6	26	65
PHF	0.00	0.00	0.00	0.00	0.25	0.50	0.56	0.60	0.75	0.75	0.75	0.84	0.00	0.83	0.50	0.72	0.90

Heavy Vehicle Rolling Hour Summary

4:00 PM to 6:00 PM

Interval Start Time	Northbound Hwy 99				Southbound Hwy 99				Eastbound NE 134th St				Westbound NE 134th St				Interval Total
	L	T	R	Total	L	T	R	Total	L	T	R	Total	L	T	R	Total	
4:00 PM	0	0	0	0	3	8	10	21	9	29	9	47	0	25	6	31	99
4:15 PM	0	0	0	0	1	4	11	16	9	28	9	46	0	23	3	26	88
4:30 PM	0	0	0	0	1	3	10	14	8	21	8	37	0	20	5	25	76
4:45 PM	0	0	0	0	1	4	9	14	5	19	6	30	0	20	7	27	71
5:00 PM	0	0	0	0	0	2	8	10	3	19	5	27	0	19	7	26	63

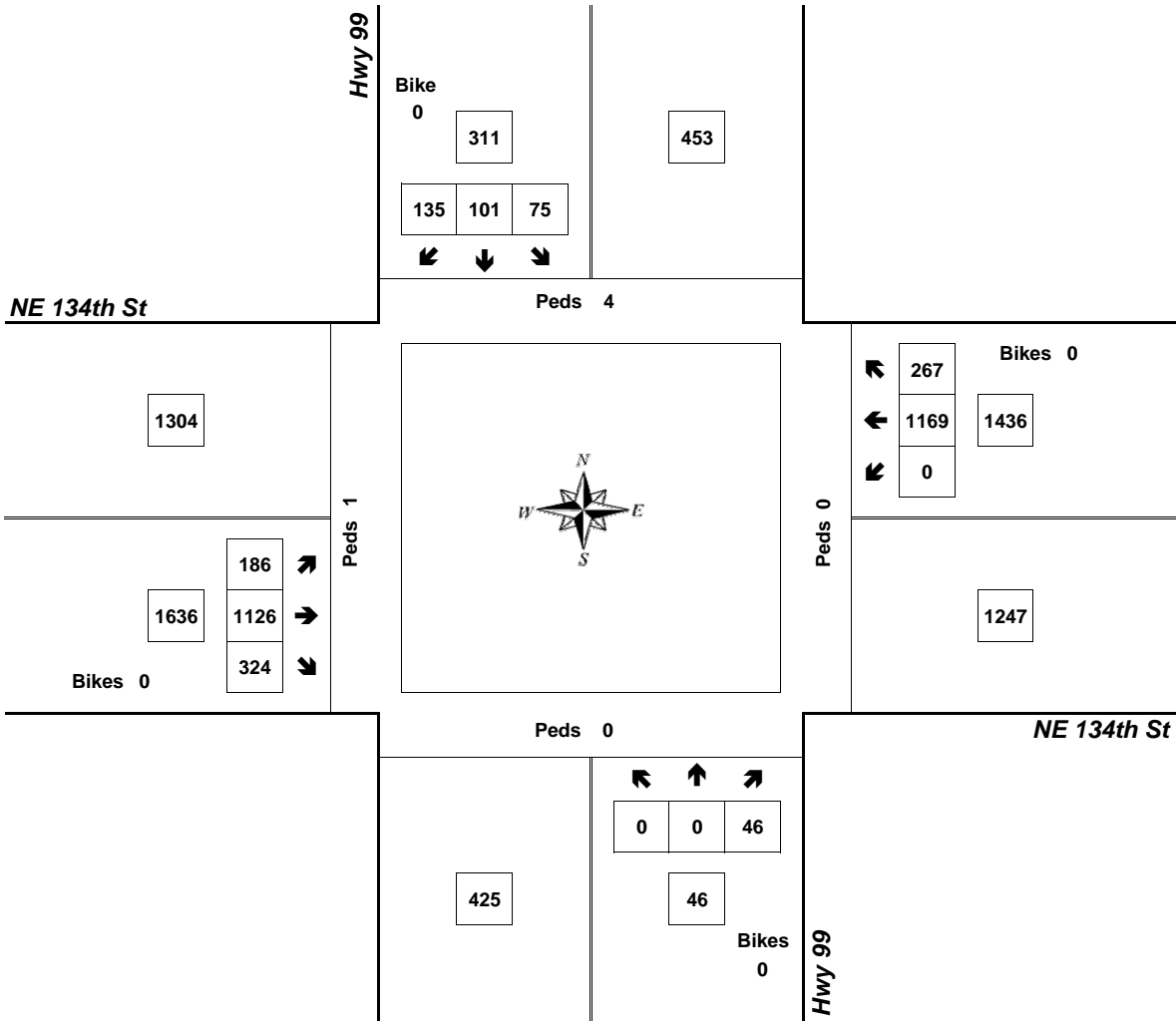
Peak Hour Summary



Clay Carney
(503) 833-2740

Hwy 99 & NE 134th St

4:50 PM to 5:50 PM
Wednesday, March 01, 2006



Approach	PHF	HV%	Volume
EB	0.95	1.7%	1,636
WB	0.94	1.8%	1,436
NB	0.77	0.0%	46
SB	0.85	3.9%	311
Intersection	0.96	1.9%	3,429

Count Period: 4:00 PM to 6:00 PM