



Transportation Alternatives Program 2023 Application

Instructions

Complete application in the space provided. Applicants are limited to application form and 5 pages of attachments. Submit completed application and attachments electronically to dale.robins@rtc.wa.gov. You will receive an e-mail confirmation within one business day of submittal. If you do not receive confirmation or have questions about the application contact Dale Robins at 564-397-5212.

General Information

Project Title: _____

Project Location and Limits: _____

Project Length (miles): _____

Agency: _____

Contact Person: _____

Telephone: _____ Email: _____

Certified Acceptance Agency: _____

Project Screening Criteria

Check all that apply.

- Project is consistent with the RTP
- Project contains at least one eligible Transportation Alternatives Category
- Project is directly related to the surface transportation system (except trails)
- Project does not supplement the construction of an existing project
- Project is open to public access

Cost Summary

Project Phase	Start Date	TAP Funds	Other Funds	Total Cost
Design				
Right of Way				
Construction				
Totals				
Overall Match Ratio:				

Project Type

Check all that apply.

- Bike/Pedestrian facilities
- Safe routes for non-drivers
- Abandoned railroad corridors for trails
- Turnouts, overlooks, and viewing areas
- Control of outdoor advertising
- Historic preservation of transportation facilities
- Vegetation management practices
- Archaeological activities
- Environmental mitigation activity
- Recreational Trails Program
- Safe Routes to School Program

Project Information


1. Project Description:

Project Information

2. Describe how the project will improve the public travel experience, and travel options, including the benefit to the community:



3. Describe how the project provides a connection between modes, or improves transportation choices, or connects to land use services such as job locations, a civic center, library, grocery market, playground, retail center, medical office, school, and other. (Include modes and list of specific land uses connect within 1/2 mile of project):



Project Information


4. Describe how the project relates to an adopted plan such as the GMA plan, modal plan, neighborhood plan or other planning process. (Include name of Plan and attach a copy of page from plan that including project by name):

5. Describe to what extent the project will improve mobility for disadvantage populations, including elderly, disabled minority, and low income populations:

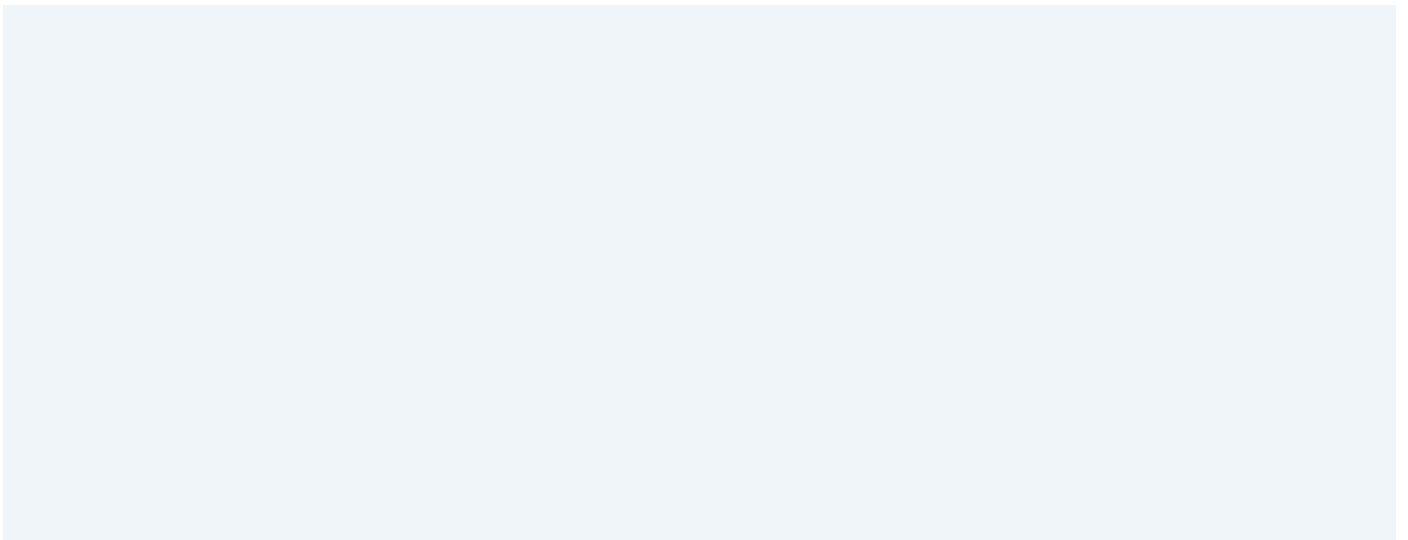
6. List affordable house complex and number of housing units that are within 1/2 mile of project:

Project Information

7. Identify the safety issues addressed by project (collision data, lack of adequate safe crossing or access, lack of separated facility, high speed or volume, other):



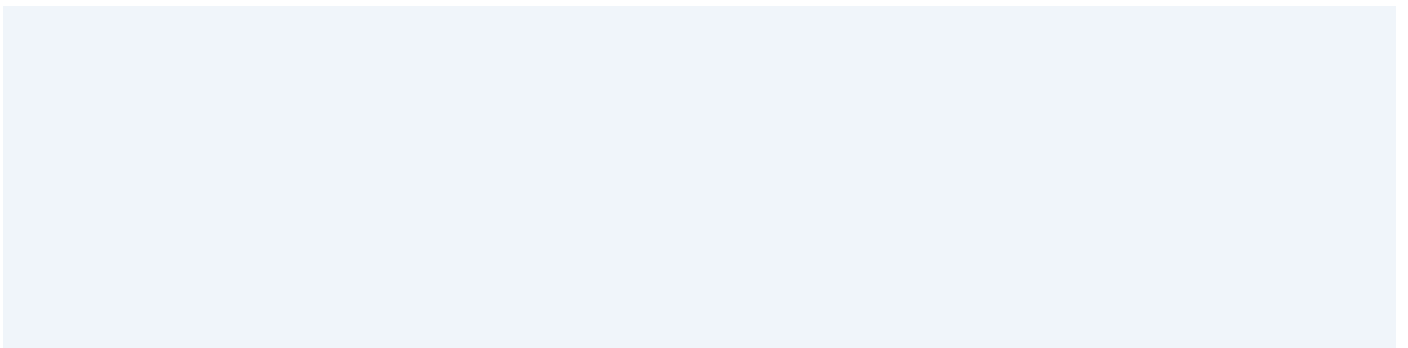
8. Describe how the project addresses the safety issues identified:



9. Readiness:


- Design at 70% or higher
- Right of way acquisition complete or not needed
- Environmental permits approved

Please explain:



Project Information


10. Describe how the local community and other agencies have been involved in the planning process for the project. List any opposition to the project and how it was overcome:



11. Describe how the project improves public health and increase physical activity:



12. Describe how the project includes design elements that contribute to quality of life:



Project Information

13. List all funding partners contributing to the project:

Funding Source	Amount

Other Information

You may use this space to provide any additional project information considered worth noting:

